

MONROE TOWNSHIP
CUMBERLAND COUNTY, PENNSYLVANIA

RESOLUTION NO. 2014 – 10

**RESOLUTION OF THE BOARD OF SUPERVISORS OF MONROE TOWNSHIP,
CUMBERLAND COUNTY, PENNSYLVANIA, IN ACCORDANCE WITH THE
AGRICULTURAL SECURITY LAW (ACT 43 OF 1981, AS AMENDED), FOR THE
CREATION OF AND THE ADDITION TO THE AGRICULTURAL SECURITY AREA
OF MONROE TOWNSHIP**

WHEREAS, the Board of Supervisors of Monroe Township has received a proposal for the creation of and the addition to the Agricultural Security Area in Monroe Township, all in accordance with the Agricultural Area Security Law, Act 43 of 1981, as amended, said proposal being attached hereto, same indicating the desire of a landowner to have certain acreage included in the Agricultural Security Area of Monroe Township;

WHEREAS, The Board of Supervisors of Monroe Township has received a favorable report of acceptance and implementation concerning an addition to the Agricultural Security Area from the Monroe Township Planning Commission, the Monroe Township Agricultural Security Area Advisory Committee and the Cumberland County Planning Commission; and

WHEREAS, the Board of Supervisors of Monroe Township held a public hearing on the addition of certain lands to the existing Agricultural Security Area of Monroe Township, all in accordance with the attached proposal for the creation of an Agricultural Security Area, said public hearing taking place at 6:00 p.m. on Thursday, September 11, 2014, all upon due and proper advertisement.

NOW, THEREFORE BE IT RESOLVED by the Board of Supervisors of Monroe Township, Cumberland County, Pennsylvania, as follows:

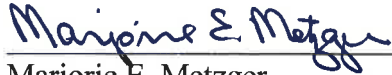
1. The Board of Supervisors of Monroe Township declare and accept the creation of and the addition to the Agricultural Security Area of Monroe Township, said proposed addition to include landowner, address, tax parcel number and total acreage as set forth on the list, same being attached hereto, marked "Exhibit "A" and incorporated herein.
2. The proposed addition to the Agricultural Security Area of Monroe Township as indicated in the attached list, along with this Resolution, shall be recorded in the appropriate dockets of the Cumberland County Recorder of Deeds' Office and with the Planning Commissions of Cumberland County and Monroe Township, and, further, with the Office of the Secretary, Department of Agricultural of Pennsylvania.

3. This Resolution shall become effective immediately upon enactment hereof.

DULY RESOLVED AND ENACTED this 11th day of September, 2014, by the Board of Supervisors of Monroe Township, Cumberland County Pennsylvania.

ATTEST:

MONROE TOWNSHIP
BOARD OF SUPERVISORS



Marjorie E. Metzger,
Secretary

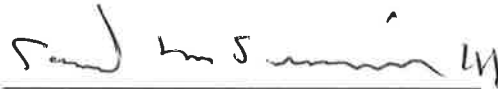
(SEAL)



Philip F. Kehoe,
Chairman



A. W. Castle, III,
Vice-Chairman



Samuel M. Simmons, III,
Supervisor

CERTIFICATE

I, the undersigned, Secretary of the Township of Monroe, Cumberland County, Pennsylvania (the "Township"), certify that: the foregoing is a true and correct copy of a Resolution of the Board of Supervisors of the Township (the "Board"), which duly was enacted by affirmative vote of a majority of the members of the Board at a meeting held on September 11, 2014, and said Resolution remains in effect, unaltered and unamended, as of the date of this Certificate.

IN WITNESS WHEREOF, I set my hand and affix the official seal of the Township, this 11th day of September, 2014.

Marjorie E. Metzger

Marjorie E. Metzger,
Secretary


COMMONWEALTH OF PENNSYLVANIA :
: SS.
COUNTY OF CUMBERLAND :

On this 11th day of September, 2014, before me, ^{Karen M. Lowery}Michael J. Pykosh, Notary Public, the undersigned officer, personally appeared Philip F. Kehoe, Chairman, A. W. Castle, III, Vice-Chairman, and Samuel M. Simmons, III, Supervisor, Board of Supervisors of Monroe Township, Cumberland County, Pennsylvania, known to me (or satisfactorily proven) to be the person whose name is subscribed to the within instrument, and acknowledged that they executed the foregoing document in the capacity therein stated and for the purposes therein contained.

IN WITNESS WHEREOF, I hereunto set my stamp and official seal.

Karen M. Lowery (SEAL)
Notary Public

My Commission Expires:



COMMONWEALTH OF PENNSYLVANIA :
: SS.
COUNTY OF CUMBERLAND :

On this 11th day of September, 2014, before me, ^{Karen M. Lowery}Michael J. Pykosh, Notary Public, the undersigned officer, personally appeared Marjorie E. Metzger, Secretary of Monroe Township, Cumberland County, Pennsylvania, known to me (or satisfactorily proven) to be the person whose name is subscribed to the within instrument, and acknowledged that they executed the foregoing document in the capacity therein stated and for the purposes therein contained.

IN WITNESS WHEREOF, I hereunto set my stamp and official seal.

Karen M. Lowery (SEAL)
Notary Public

My Commission Expires:




EXHIBIT "A"

**MONROE TOWNSHIP AGRICULTURAL SECURITY AREA
ADDITION CONSISTING OF 132.65 ACRES**

<u>LANDOWNER'S NAME</u>	<u>TAX PARCEL NO.</u>	<u>TOTAL ACREAGE</u>
Ian M. Stamy and Melanie T. Stamy	22-12-0350-094	22.55

PROPOSAL FOR THE CREATION OR MODIFICATION OF AN AGRICULTURAL SECURITY AREA

This form is to be completed by the landowner(s) who propose(s) to form an agricultural security area under the Agricultural Area Security Law (Act 43 of 1981). One copy of this form is to be submitted to the local unit of government in which the proposed agricultural area is located. If the proposed area is located in more than one local unit of government, the proposal shall be submitted to all governing bodies affected. The tax parcel number can be obtained from the property tax notice. In counties without tax parcel numbers, use account numbers. In cases of joint ownership, all owners must sign the proposal.

<u>LOCAL GOVERNMENT UNIT USE ONLY</u>	
DATE RECEIVED _____	_____
HEARING DATE _____	_____
ACTION DATE: _____	_____
_____	APPROVED W/O MODIFICATION
_____	MODIFIED, THEN APPROVED
_____	REJECTED

1. Location of the proposed area: MONICE
(Township, Borough or City)

2. Total acreage in area: _____

3. Names and addresses of landowners proposing the area. Use additional paper with just columns if needed. Signers to this proposal give their consent to include the described land in the agricultural security area once it is approved.

Landowner's Name (PRINTED) and Signature (BELOW LINE)	Address (PRINT)	County Tax Parcel ID Number (PIN) & Account Number	Acreage
<u>Ian Stamy</u> <u>Ian Stamy</u>	<u>Park Place Meadows on the</u> <u>Breeches Lot 7 + 6B PB93 P698</u>	<u>22-12-0350-</u> <u>094</u>	<u>22 55</u>
<u>Melanie Stamy</u>			
<u>Stacy Mianit Stamy</u>			

[Signature]
[Signature]
[Signature]